

Tower Hamlets
Open Space Strategy 2011

Places West Framework Map

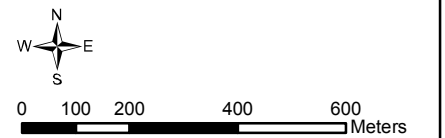
Map No: 7

Typology

-  Allotments/
City Farm
-  Amenity Green Space
-  Churchyard/
Cemetery
-  Ecological
-  Housing Amenity
Land
-  Local Park
-  Major Park
-  Natural & semi-natural
green space
-  Outdoor Sports
Facilities
-  Playground
-  Square/Garden
-  Civic Space/
Waterfront

Accessibility

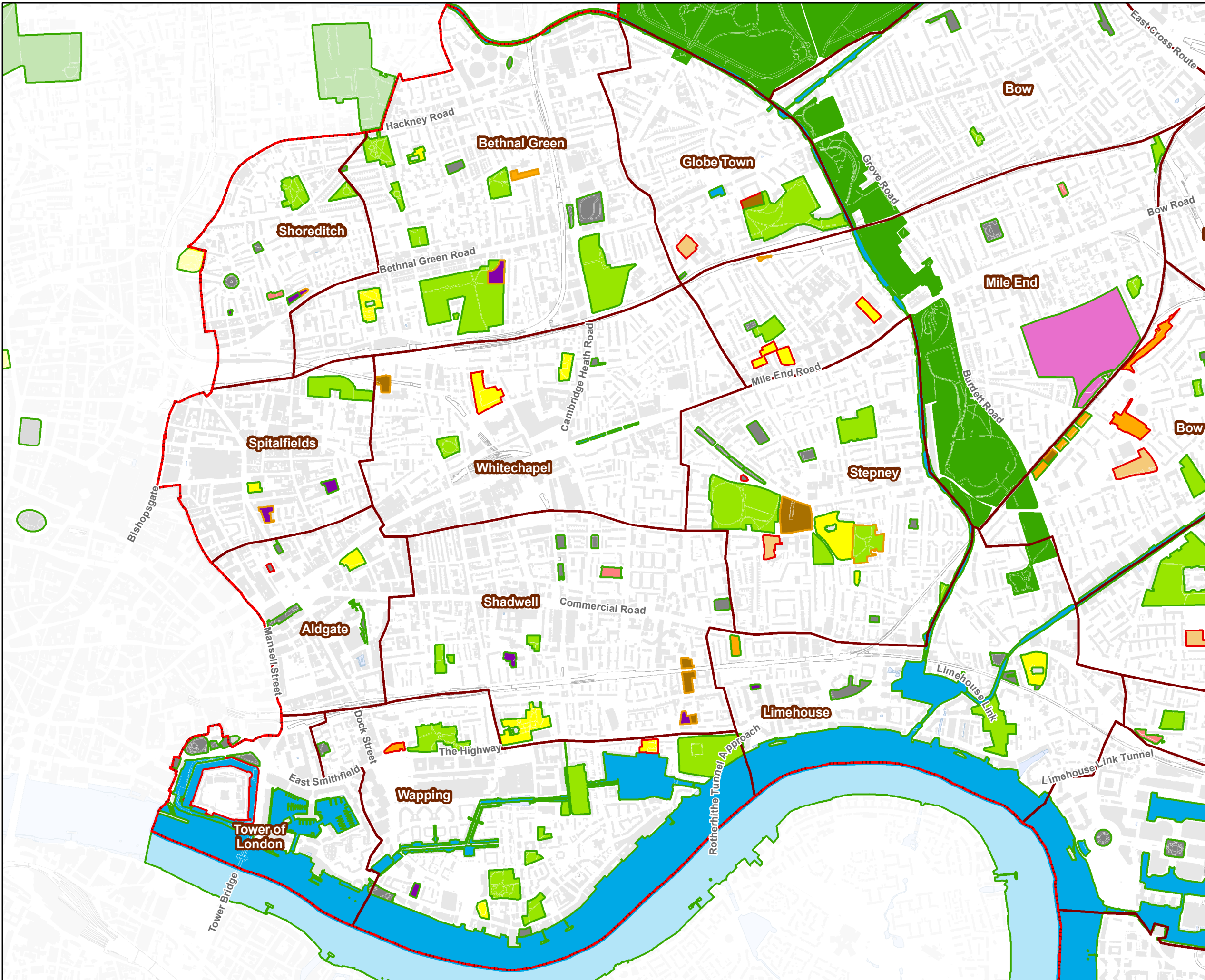
-  Partially Restricted
-  Restricted
-  Unrestricted
-  Core Strategy Places
-  Borough Boundary



Revised by D&R (LBTH) May 2011

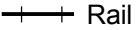



Drawn by: SP	Checked by:	Revision:
Map No: 7	Date: 25 May 2011	

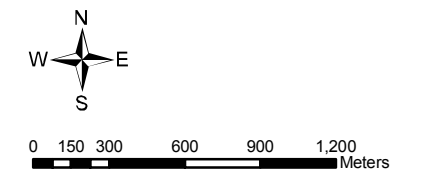
Scale: 1:14,000 at A3



Tower Hamlets Open Space Strategy 2011

Lines of Severance
Map No: 8

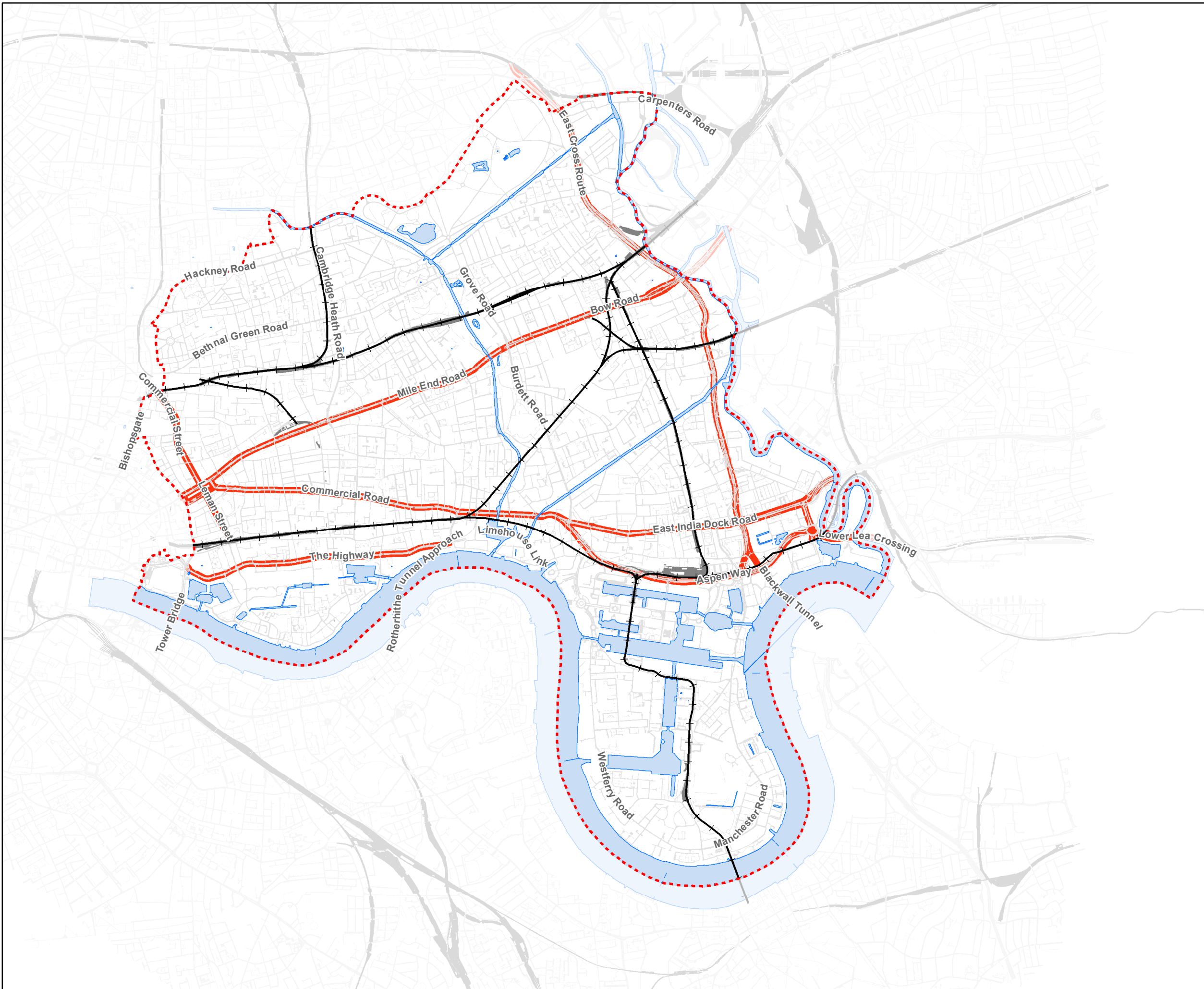
-  Rail
-  Road
-  Waterways
-  Borough Boundary



Revised by D&R (LBTH) May 2011



Drawn by: SP	Checked by:	Revision:
Map No: 1	Date: 25 May 2011	

Scale: 1:30,000 at A3

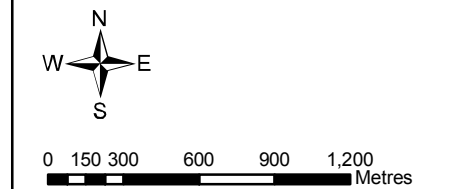


Tower Hamlets Open Space Strategy 2011

Publicly Accessible Open Space
Excluding Water Space
Map No: 9

-  Publicly Accessible Open Spaces
-  Borough Boundary

Open spaces on this map include publicly accessible open spaces only. This is in line with the wider definition of publicly accessible open space as contained in the LDF Core Strategy.



Revised by D&R (LBTH) May 2011

Drawn by: SP	Checked by:	Revision:
Map No: 9	Date: 25 May 2011	

Scale: 1:30,000 at A3

